NOTE: © COPYRIGHT EXISTS ON THE DESIGNS AND INFORMATION SHOWN ON THIS DRAWING.
This drawing is scaled for areas referenced to the scale bar for planning purposes only. Do not scale for any other purposes. Use figured dimensions only. Subject to site survey and all necessary consents. All dimensions to be checked by user and any discrepancies to be reported to Halo Architects Ltd before work commences.
This drawing is to be read with all other relevant materials.



1 Side Elevation
North
Scale 1:100

2 Front Elevation
West
Scale 1:100

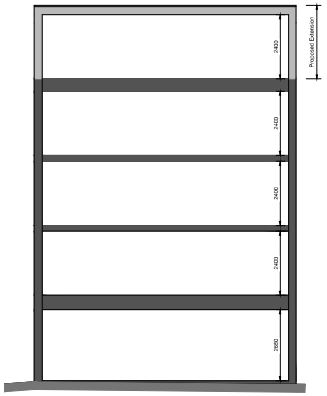

5 Section A-A
Scale 1:100

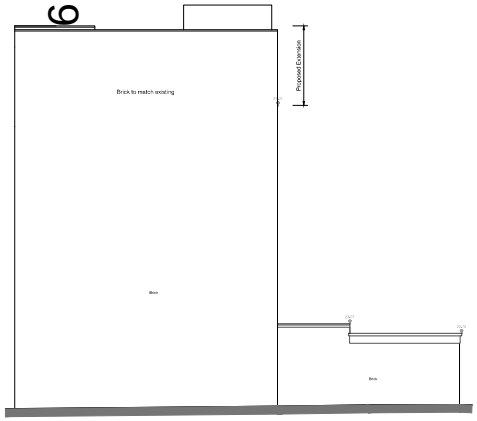

3 Side Elevation
South
Scale 1:100

4 Rear Elevation
East
Scale 1:100

0 1 2 3 4 5 6 8 10m
Scale 1:100

No.	Date	Detail
A	09.08.2023	Section added.

Status: Planning Issue

HALO ARCHITECTS

Halo Architects Ltd.
The Old Fire Station, Purcott Road, Chertsey KT16 9HL
Tel: 01344 592453 Email: enquiries@haloarchitects.co.uk
www.haloarchitects.co.uk

Client: Woodcock Brothers

Project Title:
Grand Drive
London SW20 9NQ

Drawing Title:
Proposed Elevations

Scale	Date	Drawn
1:100@A1	08.2022	KF

Job No.	Drawing No.	Rev.
HA22-182	P009	A

The copyright in this document and design is confidential to and the property of Halo Architects Ltd

This page is intentionally left blank